古　河　市

大　堤

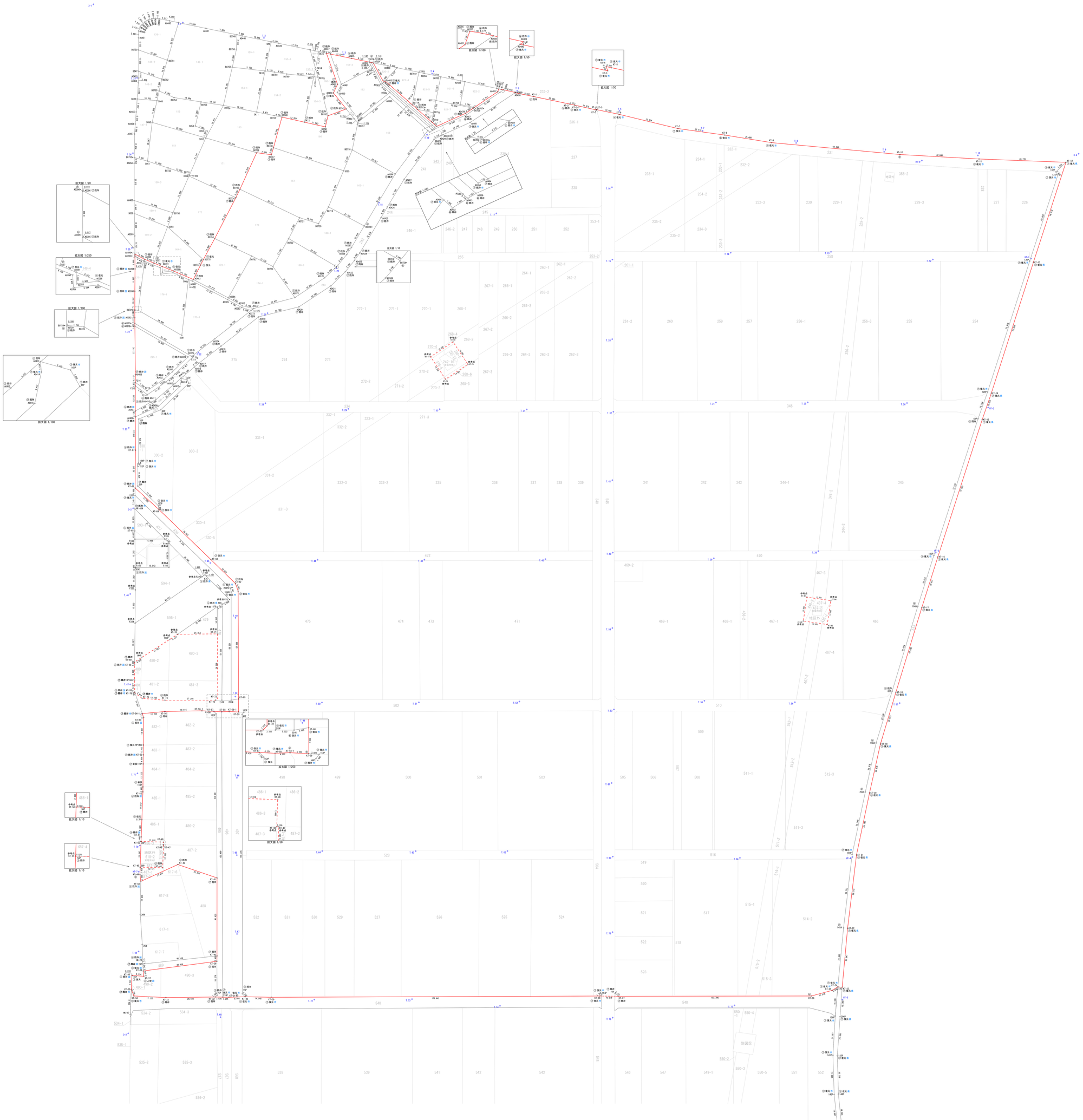

世界測の種類	除外点
コンクリート杭	⊙
プラスチック杭	⊙
金 属 鋲	◎
金属プレート	◎
計 算 点	◎
基 準 点	◎

測 地 系	世界測地系（測地成果2011）
座 標 系	平面
縮 尺 率	0.999901

施工年度	令 和 年 度
工 事 名	未来産業用地開発事業「大堤地区」地区界測量業務
地 区 名	大堤地区
工事箇所	古河市大堤地内
図面種別	用地実測図
縮 尺	1：500
図面番号	全 1 葉の内 1 号 （1/1）
内容表示	～

古河市

古　河　市

大　堤

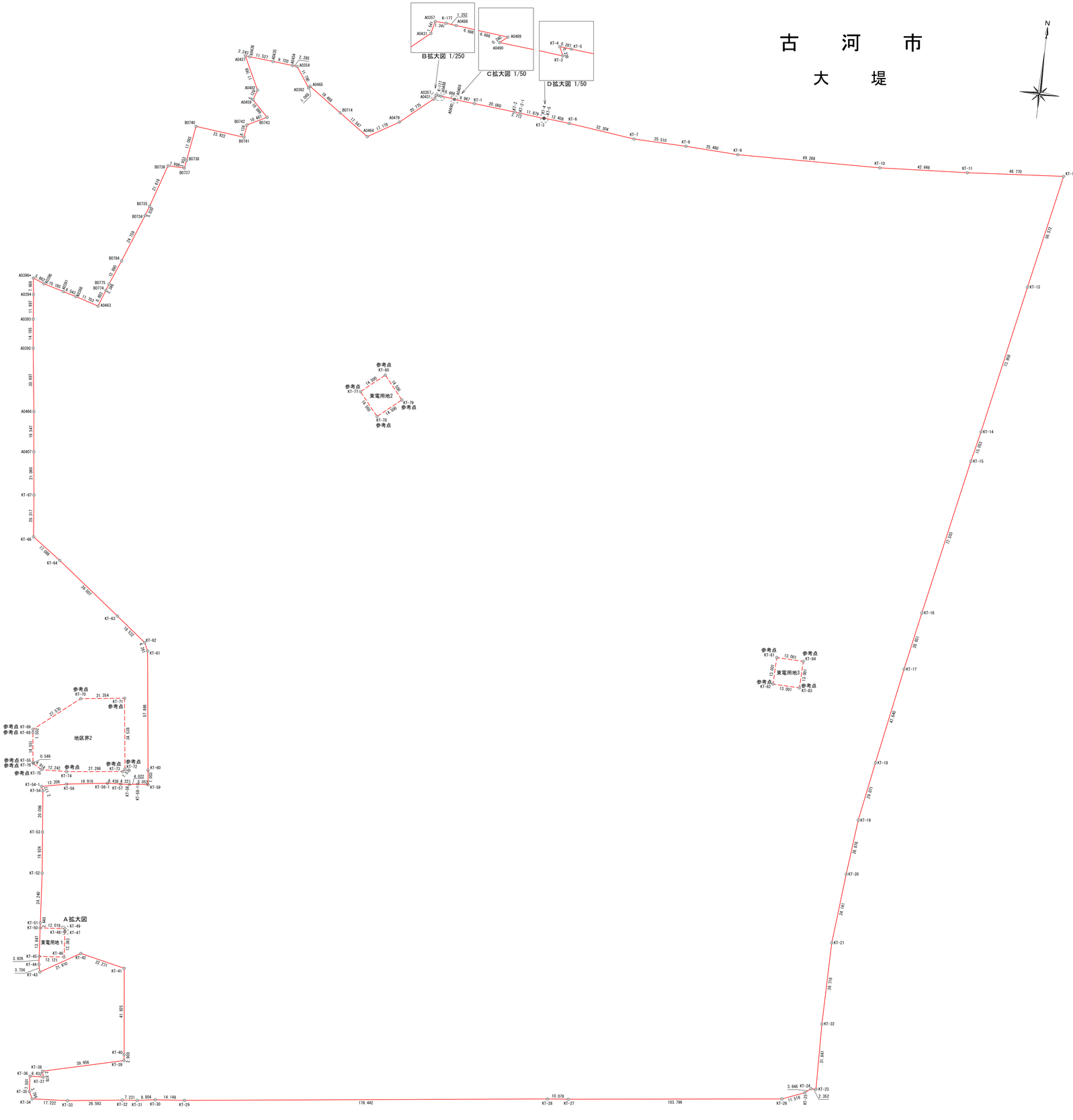

座　標　求　積　表

地　番	東電用地1			
測　点	Xn	Yn	(Xn+1 - Xn-1)Yn	距　離
KT-50	20230.097	-10317.217	151694.041551	13.847
KT-45	20216.284	-10316.245	132976.398050	12.121
KT-46	20217.207	-10304.159	-136602.235863	12.363
KT-47	20229.541	-10305.019	-126988.749137	0.109
KT-48	20229.530	-10305.128	-14901.215088	1.460
KT-49	20230.987	-10305.232	-5843.066544	12.018
		倍　面　積	335.172969	
		面　積	167.58	
		地　積	167.58　㎡	

地　番	東電用地2			
測　点	Xn	Yn	(Xn+1 - Xn-1)Yn	距　離
KT-77	20505.602	-10189.644	208031.771904	14.500
KT-78	20494.429	-10180.401	196448.173930	14.500
KT-79	20503.672	-10169.228	-207614.958848	14.500
KT-80	20514.845	-10178.471	-19644.449030	14.500
		倍　面　積	420.537956	
		面　積	210.26	
		地　積	210.26　㎡	

地　番	東電用地3			
測　点	Xn	Yn	(Xn+1 - Xn-1)Yn	距　離
KT-81	20398.181	-9974.942	124447.376392	13.001
KT-82	20385.190	-9975.457	134728.522242	13.001
KT-83	20384.675	-9962.466	-124291.725816	13.001
KT-84	20397.666	-9961.951	-134546.110206	13.001
		倍　面　積	338.062612	
		面　積	169.03	
		地　積	169.03　㎡	

合　計　546.87　㎡

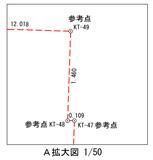

A拡大図 1/50

座　標　求　積　表

地　番	地区界			
測　点	Xn	Yn	(Xn+1 - Xn-1)Yn	距　離
KT-1	20650.609	-10149.284	30417.404148	20.060
KT-2	20648.591	-10129.325	23581.068600	2.712
KT-2-1	20648.281	-10126.630	16891.218840	11.879
KT-3	20646.923	-10114.828	11541.018748	0.238
KT-4	20647.140	-10114.927	-1901.606276	0.287
KT-5	20647.111	-10114.641	12966.969762	12.408
KT-6	20645.858	-10102.296	55754.571624	32.304
KT-7	20641.592	-10070.274	51630.294798	25.510
KT-8	20640.731	-10044.778	22912.138618	25.480
KT-9	20639.311	-10019.337	5670.944742	69.268
KT-10	20640.165	-9950.074	-28954.715340	42.648
KT-11	20642.221	-9907.475	-51251.368175	46.770
KT-12	20645.338	-9860.808	514862.368104	56.572
KT-13	20590.008	-9872.601	1260918.727119	73.958
KT-14	20517.619	-9887.758	860798.548206	15.053
KT-15	20502.951	-9891.141	895207.607346	77.503
KT-16	20427.113	-9907.124	1029429.440592	28.651
KT-17	20399.043	-9912.866	741819.414244	47.640
KT-18	20352.279	-9921.965	747481.155240	29.071
KT-19	20323.707	-9927.329	548703.328488	26.876
KT-20	20297.007	-9930.406	602408.219178	34.141
KT-21	20263.044	-9933.896	731889.721696	39.718
KT-22	20223.331	-9934.543	710886.093451	31.847
KT-23	20191.487	-9934.103	316659.467228	2.352
KT-24	20191.455	-9936.455	22287.468565	3.646
KT-25	20189.244	-9939.355	63393.206190	11.518
KT-26	20185.077	-9950.093	150823.509694	103.796
KT-27	20174.086	-10053.306	119855.514132	10.078
KT-28	20173.155	-10063.341	201558.656889	176.442
KT-29	20154.057	-10238.747	207692.982895	14.148
KT-30	20152.870	-10252.846	24627.336092	8.804
KT-31	20151.655	-10261.566	18737.619516	7.231
KT-32	20151.044	-10268.772	37778.812188	26.593
KT-33	20147.976	-10295.188	41201.342376	17.222
KT-34	20147.042	-10312.385	-252444.718480	3.796
KT-35	20150.424	-10314.109	-112104.050721	7.501
KT-36	20157.911	-10314.581	-79360.386214	6.432
KT-37	20158.118	-10308.152	-31110.002736	2.878
KT-38	20160.929	-10308.773	-125055.725263	39.956
KT-39	20170.249	-10269.919	-125375.171152	2.900
KT-40	20173.137	-10270.185	-457916.738595	41.925
KT-41	20214.836	-10274.534	-479512.501780	22.271
KT-42	20219.807	-10296.244	63126.271964	21.910
KT-43	20208.705	-10315.134	76744.596960	3.756
KT-44	20212.367	-10315.970	-78184.736630	3.926
KT-45	20216.284	-10316.245	-182907.023850	13.847
KT-50	20230.097	-10317.217	-167634.141816	2.440
KT-51	20232.532	-10317.388	-274659.185948	24.240
KT-52	20256.718	-10319.020	-454232.941380	19.924
KT-53	20276.551	-10320.924	-411195.933084	20.096
KT-54	20296.559	-10322.808	-226833.382992	2.177
KT-54-1	20298.525	-10323.745	-45269.621825	12.206
KT-56	20300.944	-10311.781	-50166.814565	19.916
KT-56-1	20303.390	-10292.015	-28869.102075	6.438
KT-57	20303.749	-10285.587	-6109.638678	4.221
KT-58	20303.984	-10281.372	-8225.097600	4.022
KT-58-1	20304.549	-10277.389	-8468.568536	5.052
KT-59	20304.808	-10272.343	-74176.588803	7.003
KT-60	20311.770	-10273.100	-663734.717900	57.986
KT-61	20369.417	-10279.370	-632356.004290	4.261
KT-62	20373.287	-10281.155	-157784.885785	18.522
KT-63	20384.764	-10295.693	-365239.709175	39.007
KT-64	20408.762	-10326.445	-351677.410920	17.088
KT-66	20418.820	-10340.260	-313144.433840	20.317
KT-67	20439.046	-10342.184	-425704.977808	21.060
A0407	20459.982	-10344.469	-417709.658220	19.547
A0466	20479.426	-10346.482	-516682.618116	30.697
A0392	20509.920	-10350.007	-461765.562305	14.195
A0393	20524.041	-10351.460	-269800.453440	11.997
A0394	20535.984	-10352.603	-205789.042434	7.986
A0396*	20543.919	-10353.510	-59211.723690	5.862
A0398	20541.703	-10348.082	52392.339166	10.185
A0391	20538.856	-10338.302	47876.676562	6.543
A0386	20537.072	-10332.006	54170.707458	11.703
A0463	20533.613	-10320.825	-47465.474175	8.602
B0774	20541.671	-10317.814	-115404.749590	3.346
B0775	20544.798	-10316.621	-155192.929703	12.890
B0784	20556.714	-10311.704	-360713.717624	24.759
B0734	20579.779	-10302.701	-286342.968893	5.030
B0735	20584.507	-10300.982	-259852.571932	21.616
B0736	20605.005	-10294.120	-208095.635800	7.998
B0737	20604.722	-10286.127	-37060.915581	3.953
B0738	20608.608	-10285.397	-213391.131559	17.093
B0740	20625.469	-10282.585	-144542.297345	23.922
B0741	20622.665	-10258.827	-33689.987868	6.136
B0742	20628.753	-10258.054	-110571.564066	10.487
B0743	20633.444	-10248.674	-128149.419696	10.996
A0459	20641.257	-10256.412	-129805.150272	5.129
A0482	20646.100	-10254.723	-214005.814287	17.769
A0437	20662.126	-10262.398	-161827.754062	2.243
A0436	20661.869	-10260.169	13851.228150	11.527
A0435	20660.776	-10248.693	21245.540589	9.720
A0434	20659.796	-10239.022	12460.889774	2.285
A0354	20659.559	-10236.749	102439.147243	11.790
A0362	20649.789	-10230.149	91191.548186	1.069
A0465	20650.645	-10229.508	106591.473360	19.468
B0714	20639.369	-10213.638	218939.544168	17.547
A0464	20629.209	-10199.331	15217.401852	17.178
A0479	20637.877	-10184.500	-224364.535000	20.775
A0431	20651.239	-10168.591	-151095.093669	1.541
A0357	20652.736	-10168.223	-14388.035545	1.341
K-177	20652.654	-10166.884	2297.715784	1.252
A0488	20652.510	-10165.640	9281.229320	6.666
A0489	20651.741	-10159.018	9366.614596	0.240
A0490	20651.588	-10159.203	11500.217796	9.967
		倍　面　積	-382201.394867	
		面　積	191100.69	
		地　積	191100.69　㎡	

※ただし、都市計画道路事業予定地、
東電 鉄塔敷地を含む

地　番	地区界2			
測　点	Xn	Yn	(Xn+1 - Xn-1)Yn	距　離
KT-69	20325.683	-10330.772	-193918.921212	27.570
KT-70	20342.958	-10309.285	-203484.667330	21.354
KT-71	20345.421	-10288.073	327839.734218	34.538
KT-72	20311.092	-10284.277	365698.605843	1.570
KT-73	20309.862	-10285.254	42416.387496	27.298
KT-74	20306.968	-10312.399	32772.804022	12.242
KT-75	20306.684	-10324.638	-23271.734052	4.914
KT-76	20309.222	-10328.847	-31337.721798	0.549
KT-55	20309.718	-10329.084	-154574.742060	14.551
KT-68	20324.187	-10330.632	-164928.539880	1.502
		倍　面　積	-2788.794753	
		面　積	1394.39	
		地　積	1394.39　㎡	

施工年度	令　和　　年　度
工 事 名	未来産業用地開発事業「大堤地区」 地区界測量業務
地 区 名	大 堤 地 区
工事箇所	古 河 市 大 堤 地 内
図面種別	地 区 界 点 網 図
縮　　尺	1 : 1000
図面番号	全　　葉の内　　号　（ / ）
内容表示	～

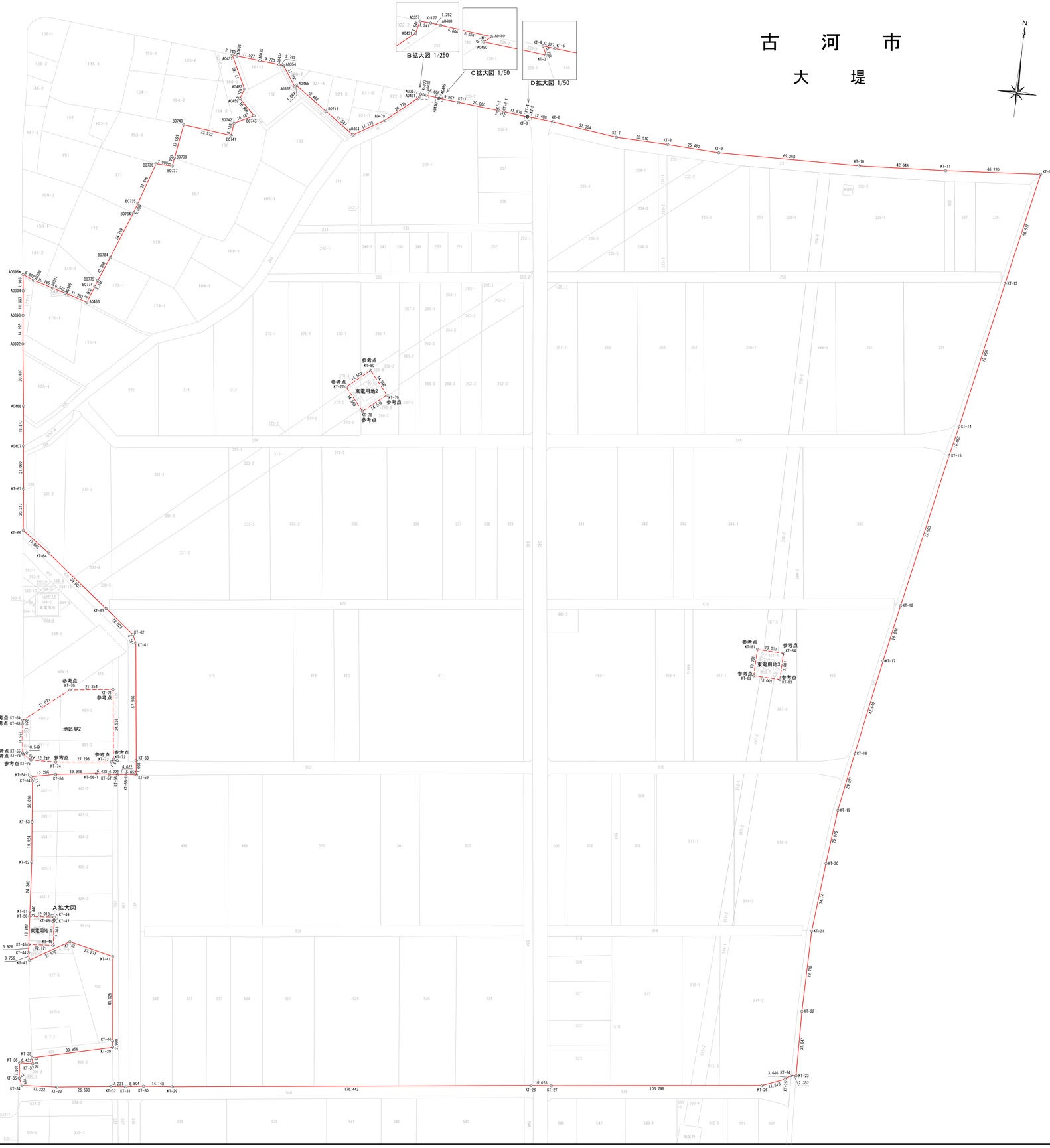

座　標　求　積　表

地　番	東電用地1			
測　点	Xn	Yn	(Xn+1 - Xn-1)Yn	距　離
KT-50	20230.097	-10317.217	151694.041551	13.847
KT-45	20216.284	-10316.245	132976.398050	12.121
KT-46	20217.207	-10304.159	-136602.235863	12.363
KT-47	20229.541	-10305.019	-126988.749137	0.109
KT-48	20229.530	-10305.128	-14901.215088	1.460
KT-49	20230.987	-10305.232	-5843.066544	12.018
		倍　面　積	335.172969	
		面　積	167.58	
		地　積	167.58　㎡	

地　番	東電用地2			
測　点	Xn	Yn	(Xn+1 - Xn-1)Yn	距　離
KT-77	20505.602	-10189.644	208031.771904	14.500
KT-78	20494.429	-10180.401	196448.173930	14.500
KT-79	20503.672	-10169.228	-207614.958848	14.500
KT-80	20514.845	-10178.471	-19644.449030	14.500
		倍　面　積	420.537956	
		面　積	210.26	
		地　積	210.26　㎡	

地　番	東電用地3			
測　点	Xn	Yn	(Xn+1 - Xn-1)Yn	距　離
KT-81	20398.181	-9974.942	124447.376392	13.001
KT-82	20385.190	-9975.457	134728.522242	13.001
KT-83	20384.675	-9962.466	-124291.725816	13.001
KT-84	20397.666	-9961.951	-134546.110206	13.001
		倍　面　積	338.062612	
		面　積	169.03	
		地　積	169.03　㎡	

合　計　546.87　㎡



A拡大図 1/50

座　標　求　積　表

地　番	地区界			
測　点	Xn	Yn	(Xn+1 - Xn-1)Yn	距　離
KT-1	20650.609	-10149.284	30417.404148	20.060
KT-2	20648.591	-10129.325	23581.068600	2.712
KT-2-1	20648.281	-10126.630	16891.218840	11.879
KT-3	20646.923	-10114.828	11541.018748	0.238
KT-4	20647.140	-10114.927	-1901.606276	0.287
KT-5	20647.111	-10114.641	12966.969762	12.408
KT-6	20645.858	-10102.296	55754.571624	32.304
KT-7	20641.592	-10070.274	51630.294798	25.510
KT-8	20640.731	-10044.778	22912.138618	25.480
KT-9	20639.311	-10019.337	5670.944742	69.268
KT-10	20640.165	-9950.074	-28954.715340	42.648
KT-11	20642.221	-9907.475	-51251.368175	46.770
KT-12	20645.338	-9860.808	514862.368104	56.572
KT-13	20590.008	-9872.601	1260918.727119	73.958
KT-14	20517.619	-9887.758	860798.548206	15.053
KT-15	20502.951	-9891.141	895207.607346	77.503
KT-16	20427.113	-9907.124	1029429.440592	28.651
KT-17	20399.043	-9912.866	741819.414244	47.640
KT-18	20352.279	-9921.965	747481.155240	29.071
KT-19	20323.707	-9927.329	548703.328488	26.876
KT-20	20297.007	-9930.406	602408.219178	34.141
KT-21	20263.044	-9933.896	731889.721696	39.718
KT-22	20223.331	-9934.543	710886.093451	31.847
KT-23	20191.487	-9934.103	316659.467228	2.352
KT-24	20191.455	-9936.455	22287.468565	3.646
KT-25	20189.244	-9939.355	63393.206190	11.518
KT-26	20185.077	-9950.093	150823.509694	103.796
KT-27	20174.086	-10053.306	119855.514132	10.078
KT-28	20173.155	-10063.341	201558.656889	176.442
KT-29	20154.057	-10238.747	207692.982895	14.148
KT-30	20152.870	-10252.846	24627.336092	8.804
KT-31	20151.655	-10261.566	18737.619516	7.231
KT-32	20151.044	-10268.772	37778.812188	26.593
KT-33	20147.976	-10295.188	41201.342376	17.222
KT-34	20147.042	-10312.385	-252444.718480	3.796
KT-35	20150.424	-10314.109	-112104.050721	7.501
KT-36	20157.911	-10314.581	-79360.386214	6.432
KT-37	20158.118	-10308.152	-31110.002736	2.878
KT-38	20160.929	-10308.773	-125055.725263	39.956
KT-39	20170.249	-10269.919	-125375.171152	2.900
KT-40	20173.137	-10270.185	-457916.738595	41.925
KT-41	20214.836	-10274.534	-479512.501780	22.271
KT-42	20219.807	-10296.244	63126.271964	21.910
KT-43	20208.705	-10315.134	76744.596960	3.756
KT-44	20212.367	-10315.970	-78184.736630	3.926
KT-45	20216.284	-10316.245	-182907.023850	13.847
KT-50	20230.097	-10317.217	-167634.141816	2.440
KT-51	20232.532	-10317.388	-274659.185948	24.240
KT-52	20256.718	-10319.020	-454232.941380	19.924
KT-53	20276.551	-10320.924	-411195.933084	20.096
KT-54	20296.559	-10322.808	-226833.382992	2.177
KT-54-1	20298.525	-10323.745	-45269.621825	12.206
KT-56	20300.944	-10311.781	-50166.814565	19.916
KT-56-1	20303.390	-10292.015	-28869.102075	6.438
KT-57	20303.749	-10285.587	-6109.638678	4.221
KT-58	20303.984	-10281.372	-8225.097600	4.022
KT-58-1	20304.549	-10277.389	-8468.568536	5.052
KT-59	20304.808	-10272.343	-74176.588803	7.003
KT-60	20311.770	-10273.100	-663734.717900	57.986
KT-61	20369.417	-10279.370	-632356.004290	4.261
KT-62	20373.287	-10281.155	-157784.885785	18.522
KT-63	20384.764	-10295.693	-365239.709175	39.007
KT-64	20408.762	-10326.445	-351677.410920	17.088
KT-66	20418.820	-10340.260	-313144.433840	20.317
KT-67	20439.046	-10342.184	-425704.977808	21.060
A0407	20459.982	-10344.469	-417709.658220	19.547
A0466	20479.426	-10346.482	-516682.618116	30.697
A0392	20509.920	-10350.007	-461765.562305	14.195
A0393	20524.041	-10351.460	-269800.453440	11.997
A0394	20535.984	-10352.603	-205789.042434	7.986
A0396*	20543.919	-10353.510	-59211.723690	5.862
A0398	20541.703	-10348.082	52392.339166	10.185
A0391	20538.856	-10338.302	47876.676562	6.543
A0386	20537.072	-10332.006	54170.707458	11.703
A0463	20533.613	-10320.825	-47465.474175	8.602
B0774	20541.671	-10317.814	-115404.749590	3.346
B0775	20544.798	-10316.621	-155192.929703	12.890
B0784	20556.714	-10311.704	-360713.717624	24.759
B0734	20579.779	-10302.701	-286342.968893	5.030
B0735	20584.507	-10300.982	-259852.571932	21.616
B0736	20605.005	-10294.120	-208095.635800	7.998
B0737	20604.722	-10286.127	-37060.915581	3.953
B0738	20608.608	-10285.397	-213391.131559	17.093
B0740	20625.469	-10282.585	-144542.297345	23.922
B0741	20622.665	-10258.827	-33689.987868	6.136
B0742	20628.753	-10258.054	-110571.564066	10.487
B0743	20633.444	-10248.674	-128149.419696	10.996
A0459	20641.257	-10256.412	-129805.150272	5.129
A0482	20646.100	-10254.723	-214005.814287	17.769
A0437	20662.126	-10262.398	-161827.754062	2.243
A0436	20661.869	-10260.169	13851.228150	11.527
A0435	20660.776	-10248.693	21245.540589	9.720
A0434	20659.796	-10239.022	12460.889774	2.285
A0354	20659.559	-10236.749	102439.147243	11.790
A0362	20649.789	-10230.149	91191.548186	1.069
A0465	20650.645	-10229.508	106591.473360	19.468
B0714	20639.369	-10213.638	218939.544168	17.547
A0464	20629.209	-10199.331	15217.401852	17.178
A0479	20637.877	-10184.500	-224364.535000	20.775
A0431	20651.239	-10168.591	-151095.093669	1.541
A0357	20652.736	-10168.223	-14388.035545	1.341
K-177	20652.654	-10166.884	2297.715784	1.252
A0488	20652.510	-10165.640	9281.229320	6.666
A0489	20651.741	-10159.018	9366.614596	0.240
A0490	20651.588	-10159.203	11500.217796	9.967
		倍　面　積	-382201.394867	
		面　積	191100.69	
		地　積	191100.69　㎡	

※ただし、都市計画道路事業予定地、
東電 鉄塔敷地を含む

地　番	地区界2			
測　点	Xn	Yn	(Xn+1 - Xn-1)Yn	距　離
KT-69	20325.683	-10330.772	-193918.921212	27.570
KT-70	20342.958	-10309.285	-203484.667330	21.354
KT-71	20345.421	-10288.073	327839.734218	34.538
KT-72	20311.092	-10284.277	365698.605843	1.570
KT-73	20309.862	-10285.254	42416.387496	27.298
KT-74	20306.968	-10312.399	32772.804022	12.242
KT-75	20306.684	-10324.638	-23271.734052	4.914
KT-76	20309.222	-10328.847	-31337.721798	0.549
KT-55	20309.718	-10329.084	-154574.742060	14.551
KT-68	20324.187	-10330.632	-164928.539880	1.502
		倍　面　積	-2788.794753	
		面　積	1394.39	
		地　積	1394.39　㎡	

施工年度	令　和　　年　度
工 事 名	未来産業用地開発事業「大堤地区」 地区界測量業務
地 区 名	大 堤 地 区
工事箇所	古 河 市 大 堤 地 内
図面種別	地 区 界 点 網 図
縮　　尺	1 : 1000
図面番号	全　　葉の内　　号　（ / ）
内容表示	～